
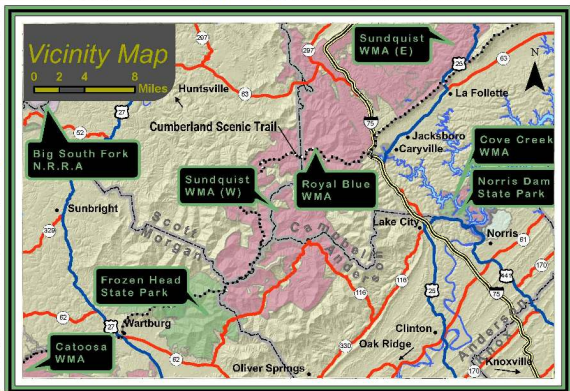
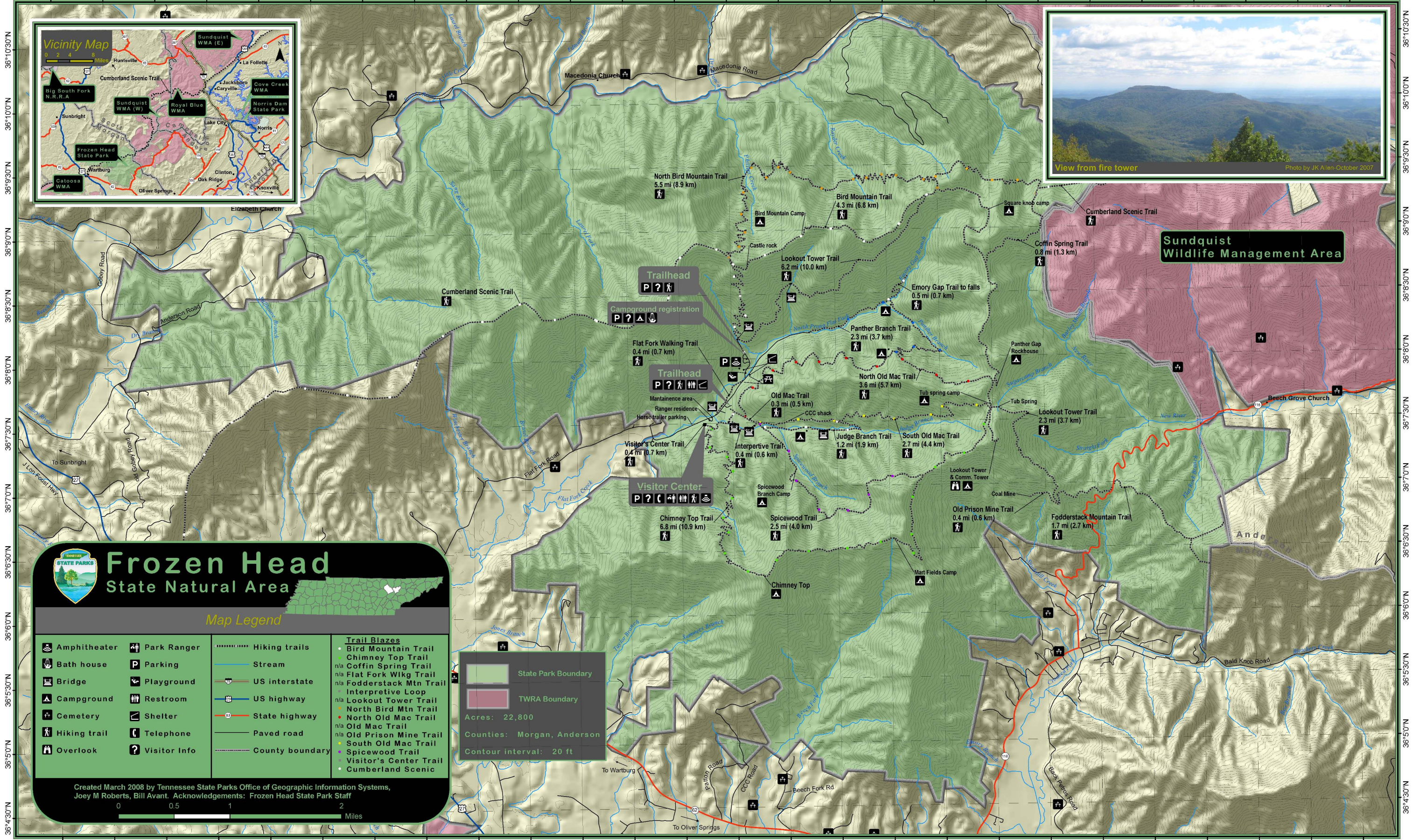


84°36'30"W 84°36'0"W 84°35'30"W 84°35'0"W 84°34'30"W 84°34'0"W 84°33'30"W 84°33'0"W 84°32'30"W 84°32'0"W 84°31'30"W 84°31'0"W 84°30'30"W 84°30'0"W 84°29'30"W 84°29'0"W 84°28'30"W 84°28'0"W 84°27'30"W 84°27'0"W 84°26'30"W 84°26'0"W 84°25'30"W 84°25'0"W 84°24'30"W 84°24'0"W



Sundquist Wildlife Management Area

Frozen Head State Natural Area

Map Legend

<ul style="list-style-type: none"> Amphitheater Bath house Bridge Campground Cemetery Hiking trail Overlook 	<ul style="list-style-type: none"> Park Ranger Parking Playground Restroom Shelter Telephone Visitor Info 	<ul style="list-style-type: none"> Hiking trails Stream US interstate US highway State highway Paved road County boundary
---	---	---

Trail Blazes

- Bird Mountain Trail
- Chimney Top Trail
- Coffin Spring Trail
- Flat Fork Wlk Trail
- Fodderstack Mtn Trail
- Interpretive Loop
- Lookout Tower Trail
- North Bird Mtn Trail
- North Old Mac Trail
- Old Mac Trail
- Old Prison Mine Trail
- South Old Mac Trail
- Spicewood Trail
- Visitor's Center Trail
- Cumberland Scenic

- State Park Boundary
- TWRA Boundary

Acres: 22,800

Counties: Morgan, Anderson

Contour interval: 20 ft

Created March 2008 by Tennessee State Parks Office of Geographic Information Systems, Joey M Roberts, Bill Avant. Acknowledgements: Frozen Head State Park Staff

84°36'30"W 84°36'0"W 84°35'30"W 84°35'0"W 84°34'30"W 84°34'0"W 84°33'30"W 84°33'0"W 84°32'30"W 84°32'0"W 84°31'30"W 84°31'0"W 84°30'30"W 84°30'0"W 84°29'30"W 84°29'0"W 84°28'30"W 84°28'0"W 84°27'30"W 84°27'0"W 84°26'30"W 84°26'0"W 84°25'30"W 84°25'0"W 84°24'30"W 84°24'0"W